

NOTICE!!

These documents have been scanned!

Do not place un-scanned documents beneath this notice!

Do not remove this notice from this file!

GPO Jacket No. 560-102
Print Order 61540
Rise Business Services, LLC
Job=AZ15 4/26/2019



Box Number= AZ15003



Claim Begin-End: AMC448327-AMC448327

1 Initial Receipt



AZ15003-1

AMC450400-AMC453366

United States Department of the Interior
Bureau of Land Management
 DIV OF LANDS, MINRLS & ENERGY
 ONE N CENTRAL AVE
 PHOENIX, AZ 85004 -4427
 Phone: 602-417-9200

Receipt

No: 4047286

Transaction #: 4158682	
Date of Transaction: 12/21/2017	
CUSTOMER:	
VINDICATION RESOURCES LLC PO BOX 352 YOUNG, AZ 85554-0352 US	

ENTERED
 JAN 03 2018
 BY: Ram

LINE #	QTY	DESCRIPTION	REMARKS	UNIT PRICE	TOTAL
1	1.00	LOCATABLE MINERALS / MINING CLAIMS-NEW, UNADJUD, ONE OR MORE AUTH NOS / NEW MINING CLAIM PROCESSING FEE CASES: AMC448327/\$20.00		- n/a -	20.00
2	1.00	LOCATABLE MINERALS / MINING CLAIMS-NEW, UNADJUD, ONE OR MORE AUTH NOS / NEW MINING CLAIMS LOCATION FEE CASES: AMC448327/\$37.00		- n/a -	37.00
3	1.00	LOCATABLE MINERALS / MINING CLAIMS-NEW, UNADJUD, ONE OR MORE AUTH NOS / NEW MINING CLAIMS MAINTENANCE FEE CASES: AMC448327/\$155.00		- n/a -	155.00
TOTAL:					\$212.00

PAYMENT INFORMATION			
1	AMOUNT:	212.00	POSTMARKED: N/A
	TYPE:	CHECK	RECEIVED: 12/20/2017
	CHECK NO:	1062	
	NAME:	OPTIONS FOR BOOMERS LLC 9885 E COCHISE DR SCOTTSDLAE AZ 85258 US	

REMARKS

This receipt was generated by the automated BLM Collections and Billing System and is a paper representation of a portion of the official electronic record contained therein.

NOTICE!!

These documents have been scanned!

Do not place un-scanned documents beneath this notice!

Do not remove this notice from this file!

GPO Jacket No. 560-102
Print Order 61540
Rise Business Services, LLC
Job=AZ15 4/26/2019



Box Number= AZ15003



Claim Begin-End: AMC448327-AMC448327

2 Correspondence



AZ15003-1

AMC450400-AMC453366

**NO
DOCUMENTS
FOUND**

NO DOCUMENTS FOUND
NO DOCUMENTS FOUND

NOTICE!!

These documents have been scanned!

Do not place un-scanned documents beneath this notice!

Do not remove this notice from this file!

GPO Jacket No. 560-102
Print Order 61540
Rise Business Services, LLC
Job=AZ15 4/26/2019



Box Number= AZ15003



Claim Begin-End: AMC448327-AMC448327

3 Transfers



AZ15003-1 AMC450400-AMC453366

**NO
DOCUMENTS
FOUND**

NO DOCUMENTS FOUND
NO DOCUMENTS FOUND

UNITED STATES
DEPARTMENT OF THE INTERIOR
BUREAU OF LAND MANAGEMENT

MAINTENANCE FEE WAIVER CERTIFICATION

FORM APPROVED
OMB NO. 1004-0114
Expires: January 31, 2020

SEE INSTRUCTIONS ON PAGE 2


1. This small miner waiver is filed for the assessment year beginning on September 1, ~~2017~~ and ending on September 1, ~~2018~~.
2. The undersigned and all related parties owned ten or fewer mining claims, mill, or tunnel sites located and maintained on Federal lands in the United States of America on September 1, ~~2018~~.
3. The undersigned have performed the assessment work required by law for each mining claim listed prior to filing this waiver and understand that by filing this form, the undersigned must file an affidavit of assessment work with the Bureau of Land Management (BLM) by the December 30th following the filing of this waiver.
4. The undersigned understand that if the assessment work obligation has not yet come due under 30 U.S.C. 28 (for those claims in their first assessment year only), a notice of intent to hold reciting this condition must be recorded by the December 30th following the filing of this waiver.
5. The undersigned understand that mill and tunnel sites may also be listed on this waiver and be waived from payment of the maintenance fee, and that a notice of intent to hold for these sites is required to be filed with the BLM by the December 30th following the filing of this waiver.
6. The undersigned understand and acknowledge that pursuant to 43 U.S.C. 1212 and 18 U.S.C. 1001, the filing or recording of a false, fictitious, or fraudulent document with the BLM may result in a fine of up to \$250,000, a prison term not to exceed five years, or both.
7. The mining claims, mill or tunnel sites for which this waiver from payment of the maintenance fees is requested are:

CLAIM OR SITE NAME	BLM RECORDATION SERIAL NUMBER
1. Vindication #2a	AMC448327 (913)
2. Vindication #3	AMC445127
3. Vindication #4	AMC445128
4. Vindication #5	AMC445129
5. Vindication #6	AMC445130
6. Vindication #7	AMC445131
7. Vindication #8	AMC445132
8. Vindication #9	AMC445133
9. Vindication #10	AMC445134
10. Vindication #11	AMC445135

RECEIVED
BLM AZ STATE OFFICE
2018 AUG 24 P 1:40
PHOENIX, ARIZONA

The owner(s) (claimants) of the above mining claims and sites are:

Vindication Resources, LLC
(Owner's Name - Please Print)


Peter Elenius as Managing Partner
(Owner's Signature)

PO Box 352
(Owner's Mailing Address)

Young AZ 85554-0352
(City) (State) (Zip Code)

(Owner's Name - Please Print)

(Owner's Signature)

(Owner's Mailing Address)

(City) (State) (Zip Code)

(Owner's Name - Please Print)

(Owner's Signature)

(Owner's Mailing Address)


(City) (State) (Zip Code)

(Owner's Name - Please Print)

(Owner's Signature)

(Owner's Mailing Address)


(City) (State) (Zip Code)

ENTERED
AUG 15 2018
BY: 

POST OFFICE


3018 WING ST B 1: MO

PHOENIX, ARIZONA




Peter Elenius
Vindication Resources, LLC
PO Box 352
Young, AZ 85554-0352

CERTIFIED MAIL®



PHOENIX
AZ 852
23 AUG '18
9151


7015 0640 0006 0542 7755



Bureau of Land Management, AZ State Office
1 N Central Avenue
Suite 800
Phoenix, AZ 85004

RECEIVED
BLM AZ STATE OFFICE
2018 AUG 24 P 1:40
PHOENIX ARIZONA

85004-442700




Peter Elenius
Vindication Resources, LLC
PO Box 352
Young, AZ 85554-0352

CERTIFIED MAIL



7015 0640 0006 0542 7755

PHOENIX
AZ 852
23 AUG '18
P 1




02 1P \$ 003.95
0004724992 AUG 23 2018
MAILED FROM ZIP CODE 85554

Bureau of Land Management, AZ State Office
1 N Central Avenue
Suite 800
Phoenix, AZ 85004

RECEIVED
BLM AZ STATE OFFICE
2018 AUG 24 P 1:40
PHOENIX ARIZONA

85004-442700



NOTICE!!

These documents have been scanned!

Do not place un-scanned documents beneath this notice!

Do not remove this notice from this file!

GPO Jacket No. 560-102
Print Order 61540
Rise Business Services, LLC
Job=AZ15 4/26/2019



Box Number= AZ15003



Claim Begin-End: AMC448327-AMC448327

4 Annual Filings



AZ15003-1

AMC450400-AMC453366

Peter Elenius
Vindication Resources, LLC
PO Box 352
Young, AZ 85554-035

August 22, 2018

Bureau of Land Management
1 N Central Avenue
Suite 800
Phoenix, AZ 85504

To whom it may concern:

Please record the following enclosed document; Maintenance Fee Waiver Certification.

If there are any questions, I can be reached by telephone at 602-332-8272 or by email at pelenius@egtechpartners.com.

Best Regards



Peter Elenius

Managing Partner, Vindication Resources, LLC

RECEIVED
BLM AZ STATE OFFICE
2018 AUG 24 P 1:40
PHOENIX, ARIZONA

PHOENIX, ARIZONA

2018 AUG 24 1:40

RECEIVED

NOTICE!!

These documents have been scanned!

Do not place un-scanned documents beneath this notice!

Do not remove this notice from this file!

GPO Jacket No. 560-102
Print Order 61540
Rise Business Services, LLC
Job=AZ15 4/26/2019



Box Number= AZ15003



Claim Begin-End: AMC448327-AMC448327

5 Miscellaneous



AZ15003-1

AMC450400-AMC453366

Peter Elenius
Vindication Resources, LLC
PO Box 352
Young, AZ 85554-035

December 18, 2017

Bureau of Land Management
1 N Central Avenue
Suite 800
Phoenix, AZ 85504

To whom it may concern:

Please record the following enclosed documents:

- Notice of Intent to Hold Mining Claims/Sites. A check for \$90 is also enclosed for these nine mining claims.
- Location Notice for Lode Mining Claim for one claim, Vindication #2a. The Gila County Recorder record is 2017-012197. A check for \$212 is enclosed for this one Location Notice.

If there are any questions, I can be reached by telephone at 602-332-8272 or by email at pelenius@egtechpartners.com.

Best Regards



Peter Elenius

Managing Partner, Vindication Resources, LLC

RECEIVED
BLM AZ STATE OFFICE
2017 DEC 20 P 2:42
PHOENIX, ARIZONA

AMC148327

NOTICE!!

These documents have been scanned!

Do not place un-scanned documents beneath this notice!

Do not remove this notice from this file!

GPO Jacket No. 560-102
Print Order 61540
Rise Business Services, LLC
Job=AZ15 4/26/2019



Box Number= AZ15003



Claim Begin-End: AMC448327-AMC448327

6 Location Notices-Amendments and Supporting Documents



AZ15003-1 AMC450400-AMC453366

MINING CLAIM STATUS REPORT

Data Entered: 01/13/18 RAM

MTP Checked By: 01/03/18 RAM
GEO Checked By: 01/03/18 RAM

LEAD SERIAL NUMBER: AMC 448327 thru AMC _____

NUMBER OF CLAIMS & TYPE:

1 LODE
____ PLACER
____ ASSOCIATION PLACER
____ MILL SITE
____ TUNNEL SITE

CHARGES:

Processing Fee @ \$20 = \$ 20
Location Fee @ \$37 = \$ 37
Maintenance Fee @ \$155 = \$ 155
Add'l Maint Fee for Assoc Placer = \$ _____
SUBTOTAL \$ _____
Other Fees \$ _____
Other Fees \$ _____
TOTAL \$ 212

TOTAL ACREAGE: _____ Per Claim
(Placer Only)

NUMBER OF LOCATORS: _____

DOCUMENTS RECEIVED VIA: Over-the-Counter [] Mail [X] **TIMELY FILED:** Yes [X] No []

LEGAL DESCRIPTION:
T 5N R 14E SEC 21
T _____ R _____ SEC _____
T _____ R _____ SEC _____
T _____ R _____ SEC _____
T _____ R _____ SEC _____

BLM [] FOREST SERVICE [] _____ SUBJ TO PL 359: Yes [] No []
WILDERNESS AREA [] _____

SPLIT ESTATE: N/A [] SX [] PX [] OTHER [] _____
SRHA [] Was proper Notice filed if located on SHRA Land? Yes [] No []

RECONVEYED MINERALS ON BLM LAND REQUIRE OPENING ORDER FROM 1944 TO 1993:

Open to Entry On _____ N/A []

COMMENTS/STATUS: VOID [] PARTIALLY VOID [] PVT MINERALS [] WITHDRAWN LANDS []
OTHER [] _____

[] Claimant acknowledges that portions of the following claim(s) site(s) may be void or voidable.

Printed Name of Claimant _____ Signature of Claimant _____

*****FINAL ADJUDICATION*****

DATE _____ INITIALS _____

AMC448327

**DEPARTMENT OF THE INTERIOR
BUREAU OF LAND MANAGEMENT
MINING CLAIMS**

Run Date/Time: 01/03/2018 02:31 PM

(LIVE) Serial Register Page

Page 1 of 1

01 05-10-1872;017STAT0091;30USC26,28,34

Total Acres

Serial Number

Case Type 384101: LODE CLAIM

20.660

AMC448327

Claim Name: VINDICATION 2A

Lead File Number

Commodity :

AMC448327

Case Disposition: ACTIVE

Required Maintenance Fee: \$155.00

Name & Address

Int Rel

VINDICATION RESOURCES LLC PO BOX 352

YOUNG, AZ 85554-0352

CLAIMANT

Mer Twp Rng Sec

Quadrant

District/Field Office

County

14 0050N 0140E 021

NW ,SW

SAFFORD FO

GILA

Act Date

Code Action

Action Remarks

Receipt Number

12/11/2017

403 LOCATION DATE

12/20/2017

395 RECORDATION NOTICE RECD 1

4047286

12/20/2017

484 LOCATION YEAR / MAINTENANCE 2018;\$155

4047286

12/20/2017

501 ACCT ADV IN LEAD FILE AMC448327;

12/13/2017

404 COUNTY RECORDATION 2017-012197;

Line Nr Remarks

**NO WARRANTY IS MADE BY BLM
FOR USE OF THE DATA FOR
PURPOSES NOT INTENDED BY BLM**



LOCATION NOTICE FOR LODE MINING CLAIM

Amendment BLM Serial # _____

NOTICE IS HEREBY GIVEN that the Vindication #2a
_____ lode mining claim has been located
by Vindication Resources, LLC whose current mailing
address is PO Box 352, Young AZ 85554-0352

RECEIVED
BLM ASSISTANT OFFICER
2017 DEC 20 P 2:42
PHOENIX, ARIZONA
BLM
Date
Stamp

The general course of this claim is North to South and it is situated in Gila
County, Arizona. This claim is 1500 feet in length and 600 feet in width.

20.66 Total Claim Acreage. This claim runs from the location monument on which this location notice
is posted on the centerline of the claim approximately 10 feet in a Northerly direction to the South
end line and 1490 feet in a Southerly direction to the North end line. This claim is marked by six
monuments, one at each corner and one at the center of each end line of the claim.

The location monument on which this notice is posted is situated within Section 21, Township 5N
_____, Range 14 E, Gila Salt River Base and Meridian, Arizona and this claim encompasses portions
of the following quarter section(s), section(s), Township(s) and Range(s) NW & SW quarter sections of Section 21
Township 5N and Range 14E

Gila Salt River Base and Meridian, Arizona.

The locality of this claim with reference to some natural object or permanent monument and additional information
(if any) concerning its locality are as follows: The southwest corner of this claim is approximately 1170 feet East
and 1570 feet North of the Southwest corner of Section 21, Township 5 North, and Range 14 East, Gila and
Salt River Base and Meridian. The above information is shown on the attached map.

DATED AND POSTED on the ground this 11th day of December, 20 17.

LOCATOR(s) AGENT

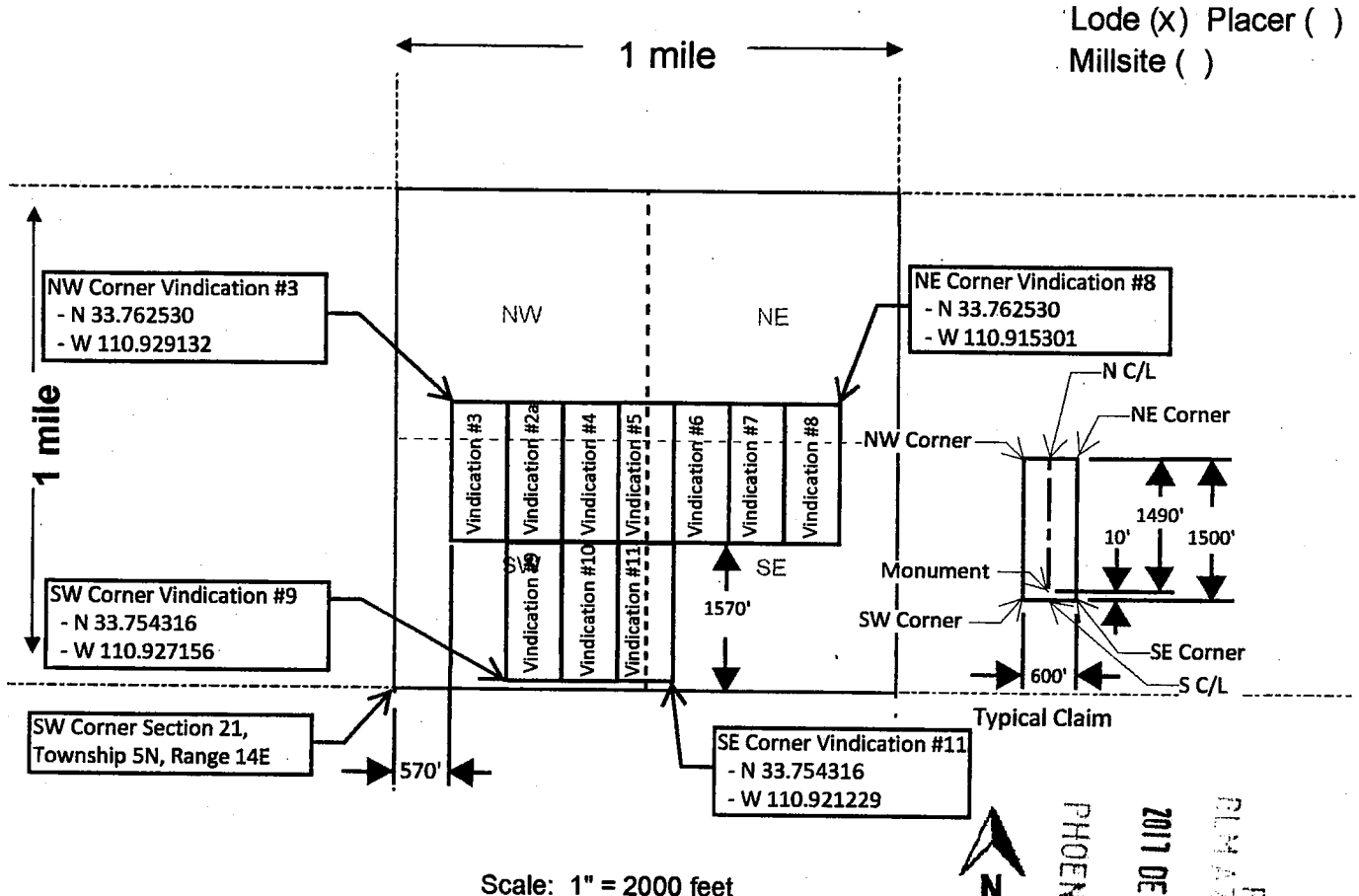
Print Name(s) Peter Elenius - Managing Partner of Vindication Resources, LLC

Signature(s) [Handwritten Signature]

Form MCF100
Revised July 2014

AMC 448327

MINING CLAIM MAP



Scale: 1" = 2000 feet

PHOENIX ARIZONA
 2017 DEC 20 2 12
 RECEIVED
 CLERK OF DISTRICT

- The above map depicts the Vindication #2a mining claim, which is located in Section (S) 21, Township 5 N, Range 14 E, Gila and Salt River Base and Meridian, Gila County, Arizona. Total claim acreage is 20.66
- The type of corner and location monuments used are as follows: Rock mounds and/or wood posts
- The bearings and distances in degrees and feet between claim corners and to a public land survey monument are as depicted on the map.
- If the claim is a placer or millsite claim with exterior limits conforming to legal subdivisions of the public survey, provide a legal description of the claim _____

Form MCF100a
 Revised July 2014

Input Parameters for Geographic Report with Land

System Id = CR

Admin State = AZ

Geo State =

Casetype Begins With

Case Disp Txt = AUTHORIZED, CANCELLED, EXPIRED, PENDING, REJECTED, VOID, WITHDRAWN

Mer Twp Rng =

Section =

Mtrs = 14 0050N 0140E 021, 14 0050N 0140E 999

Commodity =

Commodity Txt =

Pending Org =

Pend Org Decode =

Total Rows Returned: 2

RUN TIME: 02:33 PM

UNITED STATES DEPARTMENT OF INTERIOR
BUREAU OF LAND MANAGEMENT
GEOGRAPHIC REPORT WITH LAND
Sorted by Serial Number

RUN DATE: 01/03/2018
Page 1 of 1

Serial Number: AZA 035486
Total Case Acres: 20,850.000

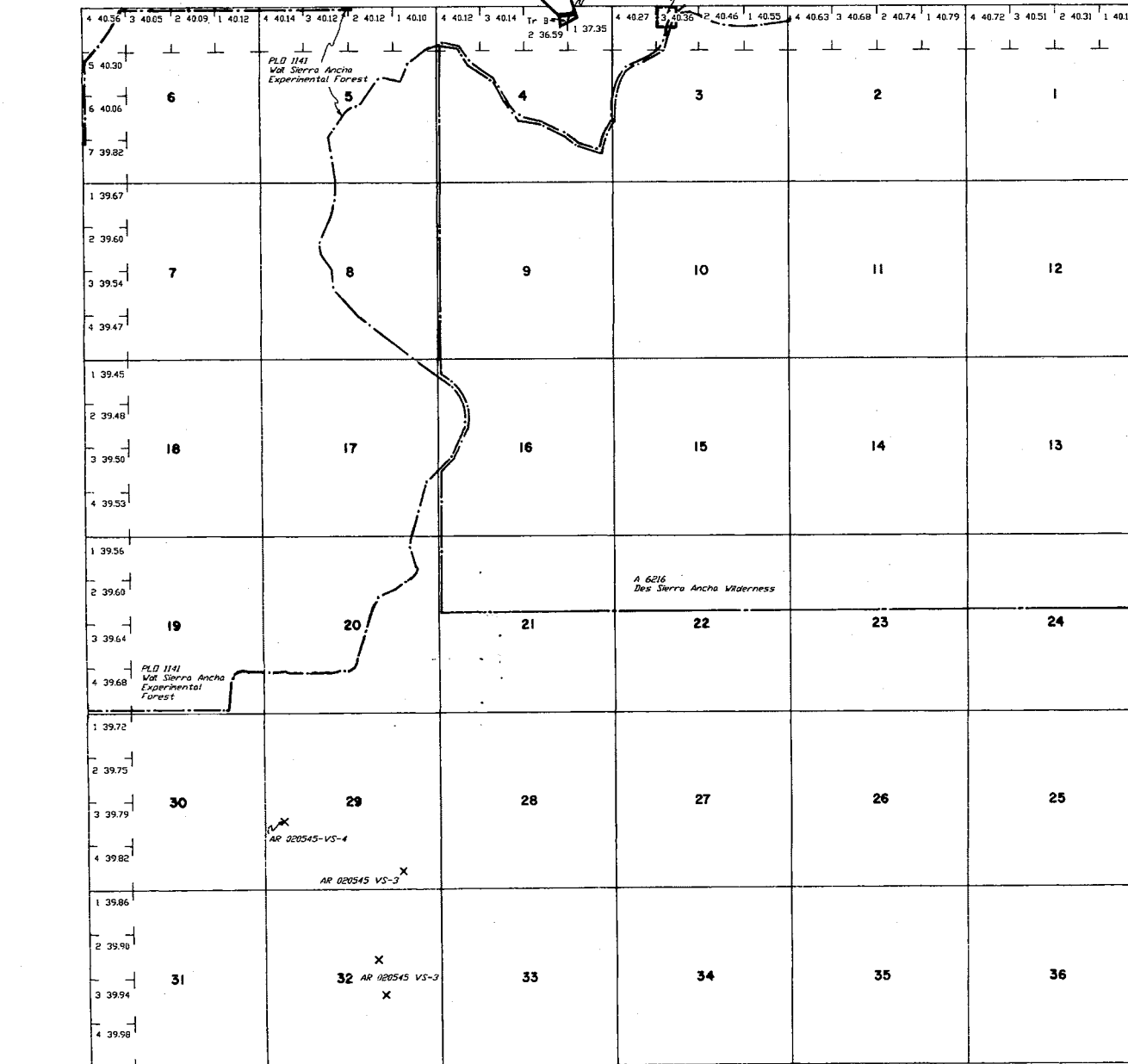
<u>Casetype</u>	<u>Case Disp</u>	14	0050N	0140E	<u>Sect</u>	<u>Sur Typ</u>	<u>Sur Num</u>	<u>Suff</u>	<u>Subdivision</u>	<u>Act Pend</u>
232107	AUTHORIZED				021	ALIQ FF			N2NE,N2NW; M&B S2NE,S2NW;	

TOWNSHIP 5 NORTH RANGE 14 EAST OF THE GILA AND SALT RIVER MERIDIAN, ARIZONA

STATUS OF PUBLIC DOMAIN
LAND AND MINERAL TITLES

GILA COUNTY

HES 251 43.23
PLD 3965
Vol. Aztec Peak
Lookout Ann Site
PLD 1141
Vol. Sierra Ancha
Experimental Forest
PLD 1141
Vol. Sierra Ancha
Experimental Forest
A 6216
Des Sierra Ancha Wilderness



INDEX TO SEGREGATED TRACTS

RESURVEY	ORIGINAL SURVEY		
TRACT NO	T	R	SUBDIVISION

FOR ORDERS EFFECTING DISPOSAL OR USE OF
UNIDENTIFIED LANDS WITHDRAWN FOR CLASSIFICATION,
MINERALS, WATER AND/OR OTHER PUBLIC PURPOSES,
REFER TO INDEX OF MISCELLANEOUS DOCUMENTS.


All Tps. included in Vol. Tonto N^o. Proc.
10/3/1905

AR 020545 PL. 167 4/16/1959

DIST. NO. 2

MDS 157 SW

Lat. 33°48'20" N
Long. 110°51'00" W



WARNING STATEMENT
This plan is the Bureau's Record of Title, and should be used
only as a graphic display of the township survey data. Rec-
ords herein do not reflect title changes which may have been
affected by lateral movements of rivers or other bodies of water.
Refer to the cadastral surveys for official survey information.

CURRENT TO	BY
1/31/2001	B T
2/14/2001	JB

T. 5N
R. 14E

Peter Elenius
Vindication Resources, LLC
PO Box 352
Young, AZ 85554-0352

CERTIFIED MAIL®



7015 0640 0006 0542 7625



RECEIVED
BLM AZ STATE OFFICE

2017 DEC 20 P 2:42

PHOENIX, ARIZONA


Bureau of Land Management, AZ State Office

1 N Central Avenue

Suite 800

Phoenix, AZ 85004

8500484427 0041



PLACE STICKER AT TOP OF ENVELOPE TO THE RIGHT
OF THE RETURN ADDRESS. FOLD AT DOTTED LINE